

Dorset County Council



Wildlife and Countryside Act 1981

**Dorset County Council
County of Dorset Definitive Map and Statement of Rights of Way**

**Dorset County Council (Bridleway 12 and Part of Footpath 13, Wootton Fitzpaine (Mill Lane) to be upgraded to Restricted Byways)
Definitive Map and Statement Modification Order 2016**

This Order is made by Dorset County Council under section 53(2)(b) of the Wildlife and Countryside Act 1981 ("the Act") because it appears to that authority that the County of Dorset Definitive Map and Statement require modification in consequence of the occurrence of an event specified in section 53(3)(c)(ii) namely, that a highway shown in the map and statement as a highway of a particular description ought to be there shown as a highway of a different description and section 53(3)(c)(iii) namely, that any other particulars contained in the map and statement require modification.

The authority have consulted with every local authority whose area includes the land to which the Order relates. The Dorset County Council hereby order that:

1. For the purposes of this Order the relevant date is 13 April 2016.
2. The County of Dorset Definitive Map and Statement shall be modified as described in Part I and Part II of the Schedule and shown on the map attached to the Order.
3. This Order shall take effect on the date it is confirmed and may be cited as the "Dorset County Council (Bridleway 12 and Part of Footpath 13, Wootton Fitzpaine (Mill Lane) to be upgraded to Restricted Byways) Definitive Map and Statement Modification Order 2016".

SCHEDULE

(The points specified relate to the map attached to the Order and their positions are identified by national grid references)

Part I

Modification of definitive map Description of way and path to be upgraded

Bridleway 12, Wootton Fitzpaine in the West Dorset District to be upgraded to Restricted Byway:

To be renumbered Restricted Byway 12

A – B – C From its junction with the C88 public road, north of the A35 and to the west of
– D – E – Tunnel Plantation at point A (SY 34779492), north west along a stone/gravel
F – G – H and earth surfaced track (known as Mill Lane), hedged on both sides, to point
– I B (SY 34759493), continue generally north, south south west of Stickland
Coppice to point C (SY 34759506), then west north west and north, passing
to the west of Stickland Coppice, to its junction with Footpath 44 at point D
(SY 34739542). Then turn east along the track to point E (SY 34839541),
then north east to point F (SY 34919553), then east south east to its junction
with Footpath 11 at point G (SY 35029552). Continue generally north east
then north, crossing over the ford at point H (SY 35159556), then north, along
a grass surfaced track, passing to the east of Champernhayes Mill to its
junction with Footpath 13 and proposed Restricted Byway 49 at point I (SY
35159558).

The width varies: 3.5 metres between points A (SY 34779492) and B (SY
34759493), 4.5 metres between points B (SY 34759493) and C (SY
34759506), 3 metres between points C (SY 34759506), D (SY 34739542) and
E (SY 34839541), 2.5 metres between points E (SY 34839541) and F (SY
34919553), 2 metres between points F (SY 34919553) and G (SY 35029552),
3 metres at point G (SY 35029552), narrowing to 2.5 metres between points
G (SY 35029552) and H (SY 35159556), 3 metres at point H (SY 35159556),
2.5 metres between points H (SY 35159556), and I (SY 35159558), 3 metres
at point I (SY 35159558).

Part of Footpath 13, Wootton Fitzpaine in the West Dorset District to be upgraded to
Restricted Byway:

To be renumbered Restricted Byway 49

I – J From its junction with the unaffected part of Footpath 13 and Bridleway 12
(proposed Restricted Byway 12), east of Champernhayes Mill at point I (SY
35159558), north west along a gravel/stone surfaced track, passing to the
north of Champernhayes Mill, to its junction with the unaffected part of
Footpath 13 (to be renumbered Footpath 50) north west of Champernhayes
Mill at point J (SY 35139560). The width of this part of Footpath 13 is 3
metres.

Part II

Modification of definitive statement Variation of particulars of way and path

Delete:

Bridleway 12, Wootton Fitzpaine in the West Dorset District:

From: 347949 To: 351956

(Mill Lane) Axminster/Bridport Road to Camperhayes Mill.

Add:

Restricted Byway 12, Wootton Fitzpaine in the West Dorset District:

From: SY 34779492 To: SY 35159558

From its junction with the C88 public road, north of the A35 and to the west of Tunnel Plantation, north west along a stone/gravel and earth surfaced track (known as Mill Lane), hedged on both sides, to SY 34759493, continue generally north, south south west of Stickland Coppice to SY 34759506, then west north west and north, passing to the west of Stickland Coppice, to its junction with Footpath 44 at SY 34739542. Then turn east along the track to SY 34839541, then north east to SY 34919553, then east south east to its junction with Footpath 11 at SY 35029552. Continue generally north east then north, crossing over the ford at SY 35159556, then north, along a grass surfaced track, passing to the east of Champernhayes Mill to its junction with Footpath 13 and Restricted Byway 49.

The width varies: 3.5 metres between SY 34779492 and SY 34759493, 4.5 metres between SY 34759493 and SY 34759506, 3 metres between SY 34759506, SY 34739542, and SY 34839541, 2.5 metres between SY 34839541 and SY 34919553, 2 metres between SY 34919553 and SY 35029552, 3 metres at SY 35029552, narrowing to 2.5 metres between SY 35029552 and SY 35159556, 3 metres at SY 35159556, 2.5 metres between SY 35159556, and SY 35159558, 3 metres at SY 35159558.

Delete:

Footpath 13, Wootton Fitzpaine in the West Dorset District:

From: 361952 To: 346961

Westover Lane via Champernhayes Mill to join Path No 18 at Stubb's Farm.

Add:

Footpath 13, Wootton Fitzpaine in the West Dorset District:

From: SY 361952 To: SY 35159558

Westover Lane generally north west to its junction with Restricted Byway 49.

Add:

Restricted Byway 49, Wootton Fitzpaine in the West Dorset District:

From: SY 35159558 To: SY 35159560

From its junction with Footpath 13 and Restricted Byway 12, east of Champernhayes Mill, north west along a gravel/stone surfaced track, passing to the north of Champernhayes Mill, to its junction with Footpath 50 north west of Champernhayes Mill.

Width: 3 metres.

Add:


Footpath 50, Wootton Fitzpaine in the West Dorset District:

From: SY 35139560 To: SY 346961

From its junction with Restricted Byway 49, north west of Champernhayes Mill, generally north west to join Path No 18 at Stubb's Farm.

Dated this 17TH day of JUNE 2016

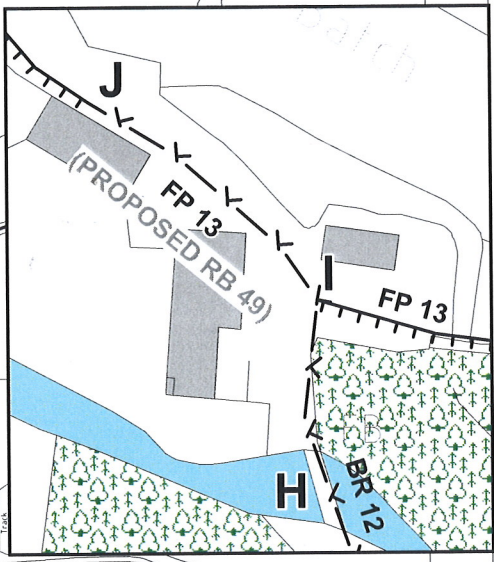
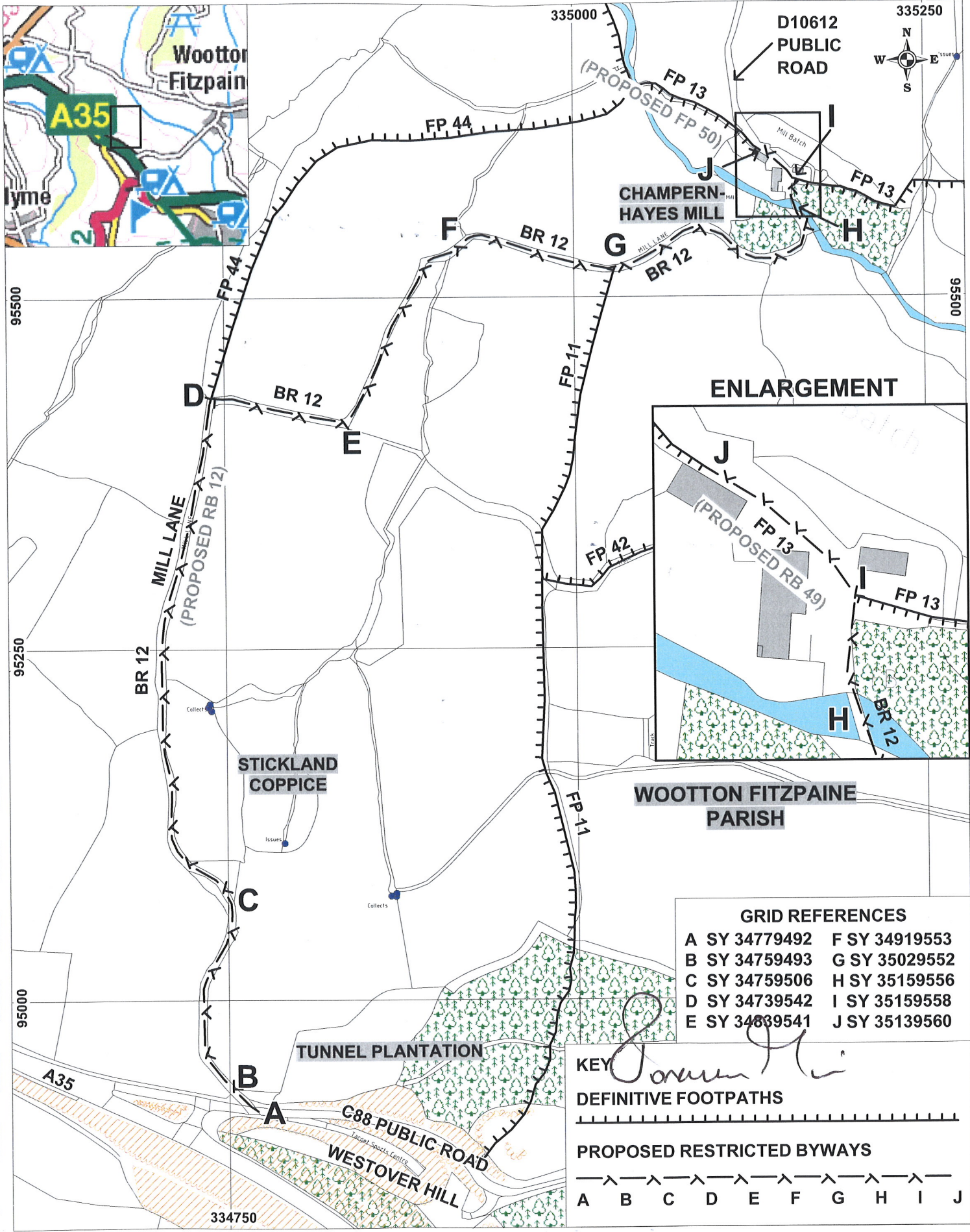
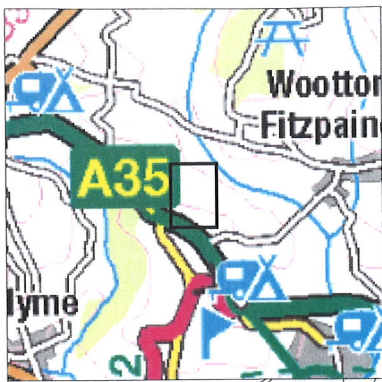
THE COMMON SEAL OF THE
DORSET COUNTY COUNCIL
was fixed in the presence of:-



268/16



Authorised Signatory



GRID REFERENCES

A SY 34779492	F SY 34919553
B SY 34759493	G SY 35029552
C SY 34759506	H SY 35159556
D SY 34739542	I SY 35159558
E SY 34839541	J SY 35139560

KEY

Simon Hill

DEFINITIVE FOOTPATHS

PROPOSED RESTRICTED BYWAYS

A B C D E F G H I J

DORSET COUNTY COUNCIL (BRIDLEWAY 12 AND PART OF FOOTPATH 13, WOOTTON FITZPAINE (MILL LANE) TO BE UPGRADED TO RESTRICTED BYWAYS) DEFINITIVE MAP AND STATEMENT MODIFICATION ORDER 2016

Ref: 13/12/2
Date: 07/03/2016
Scale 1:3500
Drawn By: KJS
Cent X: 334937
Cent Y: 95273

GEOGRAPHICAL INFORMATION SYSTEMS

Dorset County Council

© Crown copyright and database rights 2016 Ordnance Survey 100019790. You are permitted to use this data solely to enable you to respond to, or interact with, the organisation that provided you with the data. You are not permitted to copy, sub-licence, distribute or sell any of this data to third parties in any form. Aerial Photography © UK Perspectives 2002 © Getmapping 2005, 2009 & 2014